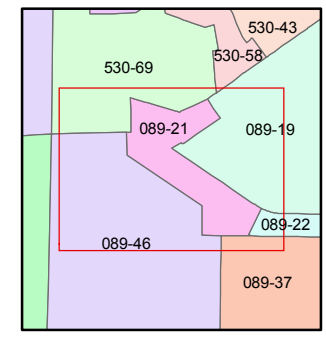
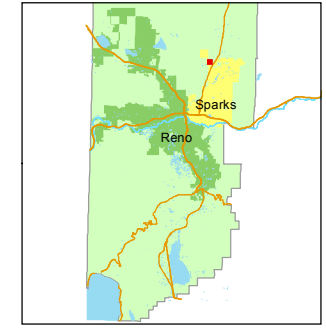
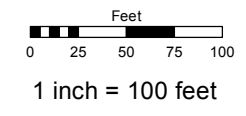


**(#1976)
DESERT SPRINGS
UNIT # 2**
POR. OF WEST 1/2 OF SEC. 3
T20N - R20E
AN UNDIVIDED 1/26 INTEREST
EACH IN COMMON AREA

Assessor's Map Number
089-21

STATE OF NEVADA
WASHOE COUNTY
ASSESSOR'S OFFICE
Joshua G. Wilson, Assessor

1001 East Ninth Street
Building D
Reno, Nevada 89512
(775) 328-2231



created by: TWT 1/23/2012
last updated: _____
area previously shown on map(s)

NOTE: This map was prepared for the use of the Washoe County Assessor for assessment and illustrative purposes only. It does not represent a survey of the premises. No liability is assumed as to the sufficiency or accuracy of the data delineated hereon.