

A PORTION OF THE NE 1/4 OF SEC. 13, T17N - R19E
 & A PORTION OF THE N 1/2 OF SEC. 18, T17N - R20E

BOOK 045

BOOK 045

BOOK 156

FUTURE U.S. 395 FWY.

046-06

PAR. 1
P.M. 354

046-100-03
19.446 ac

12
13

7
18

PAGNI

RAILROAD

ROAD

CREEK

046-100-04
36.00 ac

046-100-10
5.43 ac

LANE

(2501,70)

395

ACCESS

OLD V & T

STEAMBOAT

R 19 E

R 20 E

GOV. LOT 2

GOV. LOT 1

046-06

046-100-02
40.00 ac

BOOK 050

046-09

BROWNS CREEK

U.S.

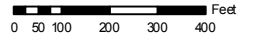
HIGHWAY

Assessor's Map Number

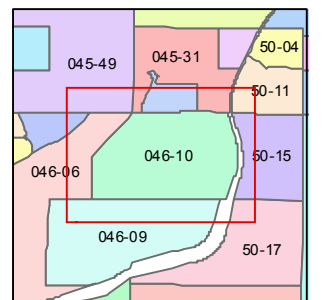
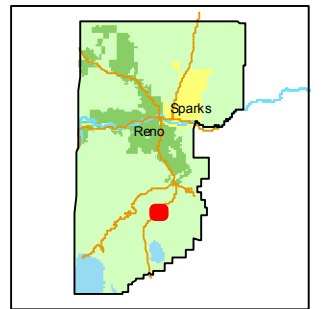
046-10

STATE OF NEVADA
WASHOE COUNTY
ASSESSOR'S OFFICE

Joshua G. Wilson, Assessor
 1001 East Ninth Street
 Building D
 Reno, Nevada 89512
 (775) 328-2231



1 inch = 400 feet



created by: NLH 4/01/2009

last updated: _____

area previously shown on map(s) _____

NOTE: This map was prepared for the use of the Washoe County Assessor for assessment and illustrative purposes only. It does not represent a survey of the premises. No liability is assumed as to the sufficiency or accuracy of the data delineated hereon.