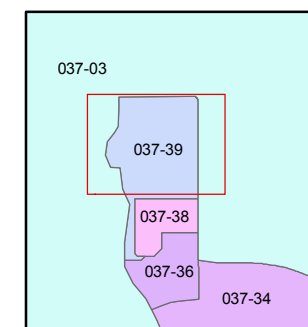
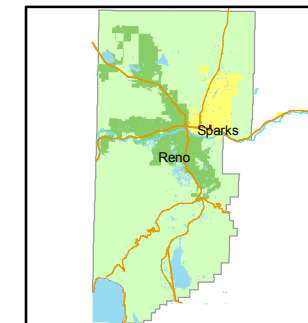


1 inch = 40 feet



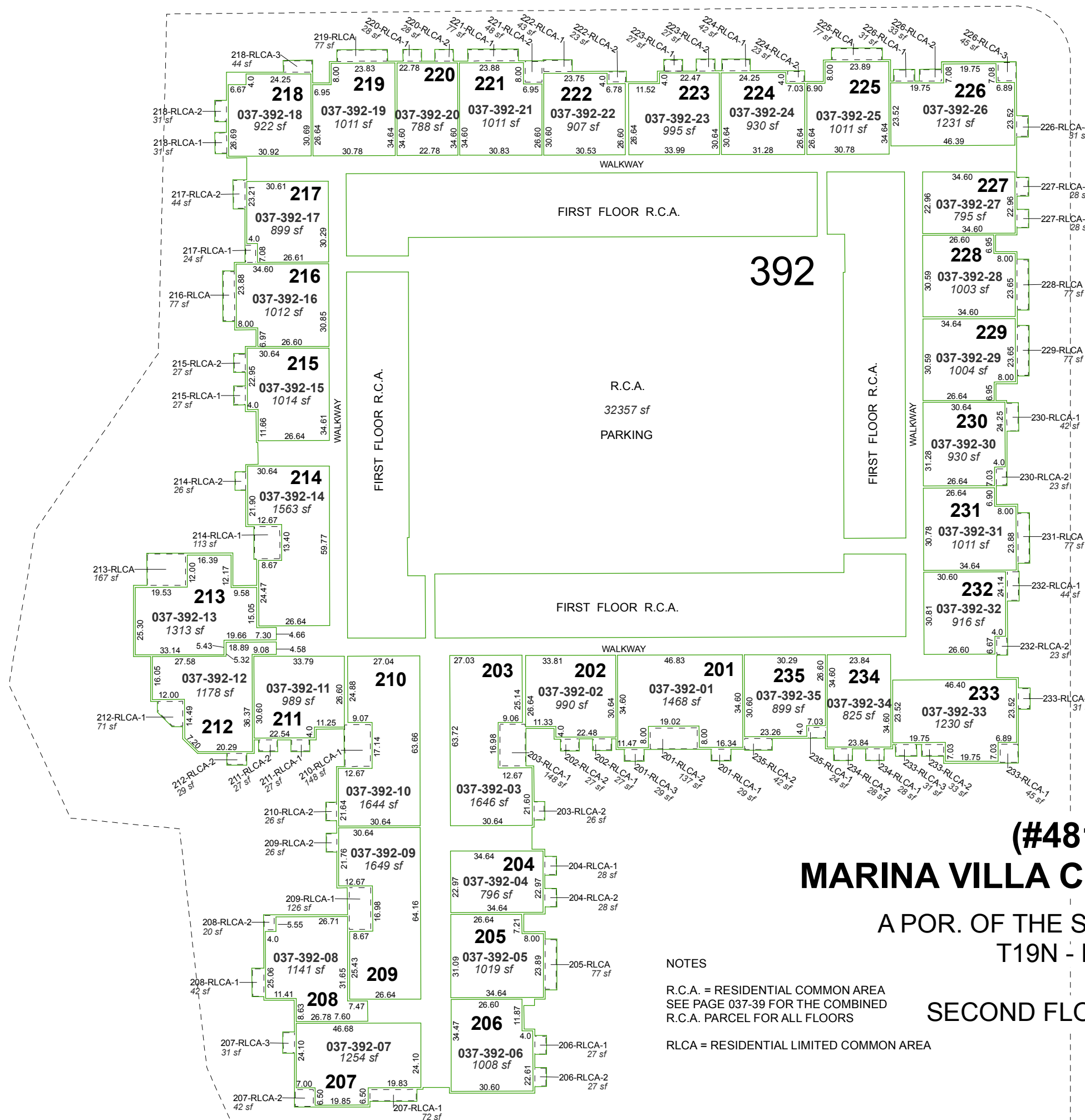
created by: NLH 8/30/2010

last updated: \_\_\_\_\_

area previously shown on map(s)

037-36

NOTE: This map was prepared for the use of the Washoe County Assessor for assessment and illustrative purposes only. It does not represent a survey of the premises. No liability is assumed as to the sufficiency or accuracy of the data delineated hereon.



# (#4811) MARINA VILLA CONDOMINIUMS

A POR. OF THE SW ¼ OF SEC 3  
T19N - R20E

## SECOND FLOOR UNITS

NOTES  
R.C.A. = RESIDENTIAL COMMON AREA  
SEE PAGE 037-39 FOR THE COMBINED  
R.C.A. PARCEL FOR ALL FLOORS  
RLCA = RESIDENTIAL LIMITED COMMON AREA