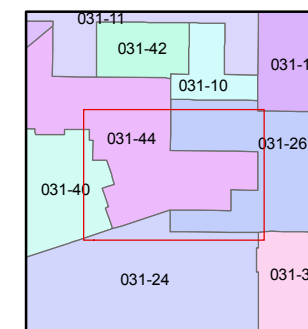
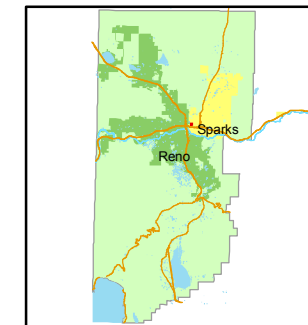


1 inch = 60 feet



created by: NLH 5/03/2010

last updated: \_\_\_\_\_

area previously shown on map(s) \_\_\_\_\_

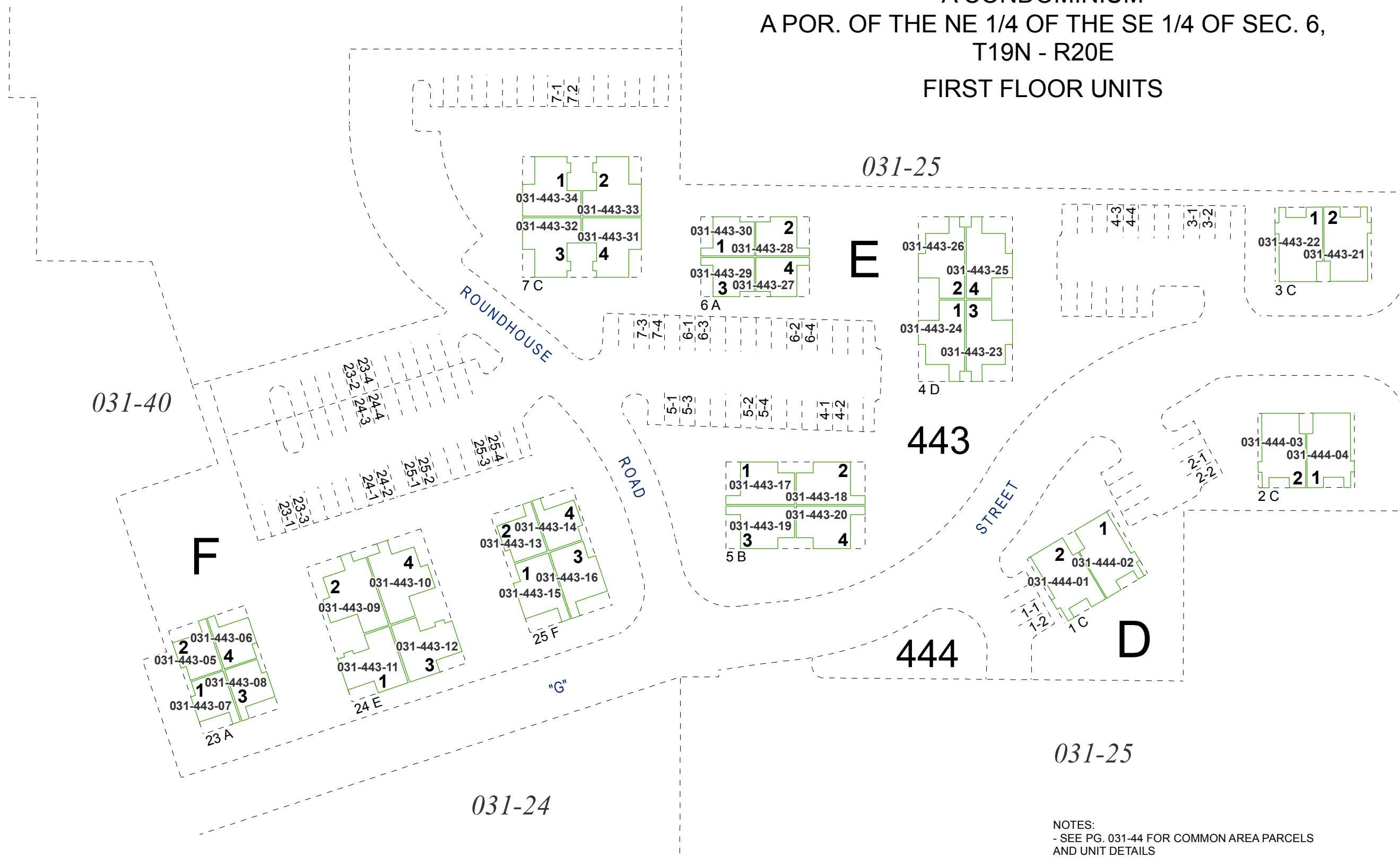
NOTE: This map was prepared for the use of the Washoe County Assessor for assessment and illustrative purposes only. It does not represent a survey of the premises. No liability is assumed as to the sufficiency or accuracy of the data delineated hereon.

# (#1914) AMENDED IRONHORSE VILLAGE UNIT TWO

A CONDOMINIUM

A POR. OF THE NE 1/4 OF THE SE 1/4 OF SEC. 6,  
T19N - R20E

## FIRST FLOOR UNITS



- NOTES:  
- SEE PG. 031-44 FOR COMMON AREA PARCELS AND UNIT DETAILS  
- SEE PG. 031-44-S4 FOR SECOND FLOOR UNITS  
- TO EACH AN UNDIVIDED 1/68 INTEREST IN COMMON AREA