

MALL DR.

BOOK 026

A POR. OF SEC. 6,
T19N - R20E

BOOK 026

Assessor's Map Number

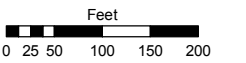
031-01

STATE OF NEVADA

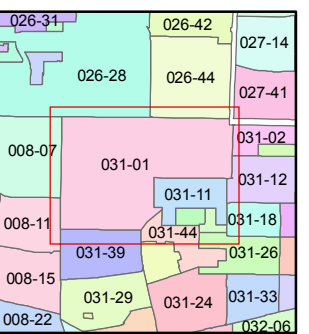
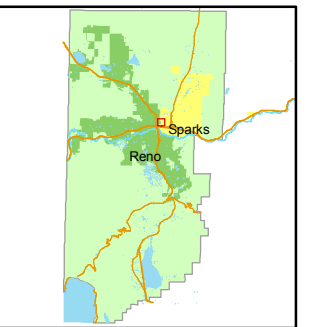
**WASHOE COUNTY
ASSESSOR'S OFFICE**

Joshua G. Wilson, Assessor

1001 East Ninth Street
Building D
Reno, Nevada 89512
(775) 328-2231



1 inch = 200 feet



created by: NLH 3/11/2010

last updated: _____

area previously shown on map(s)

NOTE: This map was prepared for the use of the Washoe County Assessor for assessment and illustrative purposes only. It does not represent a survey of the premises. No liability is assumed as to the sufficiency or accuracy of the data delineated hereon.

ODDIE

BLVD.

PAR. 1
P.M. 3166

031-011-02
38.39 ac.

PARADISE
PARK

BK
008

DRIVE

ELEMENTARY

PAR. 2
P.M. 3166

031-011-03
9.88 ac.

CARVILLE
DR.

BK
008

011

DRIVE

031-39

DRIVE

PAR. A
R.S. 4932

PAR. 2
P.M. 4316

031-012-21
72516 sf

PAR. 4
P.M. 4316

031-012-24
62397 sf

PAR. B
R.S. 4932

031-012-25
4.09 ac.

031-012-23
8.34 ac.

012

031-012-06
3.728 ac.

RANCHO

031-012-18
34800 sf

031-012-11
3.51 ac.

PAR.A
P.M.824

031-012-12
9083 sf

PAULINE

AVENUE

PAR.B
P.M.824

031-012-13
9803 sf

031-11

PAR.C
P.M.824

031-012-14
9803 sf

JESSIE

AVENUE

PAR.D
P.M.824

031-012-15
9803 sf

EL

031-012-01
34917 sf

031-012-02
2651 sf

031-44

031-02

MERCHANT
ST.

031-12

K ST.

031-12