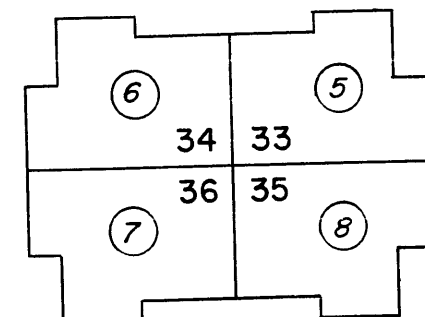
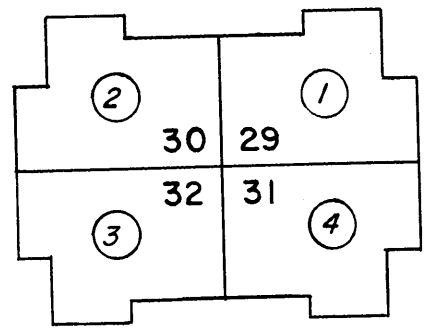


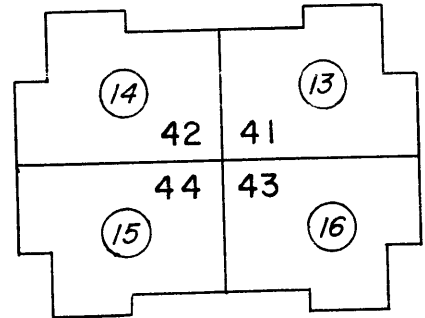
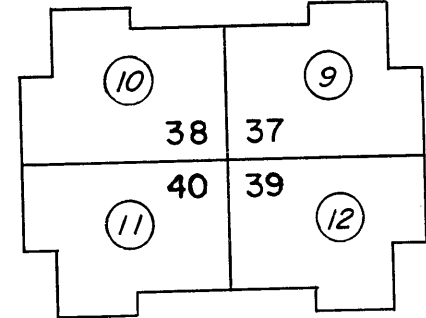
YORKSHIRE MANOR NO. 2  
A PLANNED UNIT DEVELOPMENT

27-07.S-1

COMMON AREA "A"



071

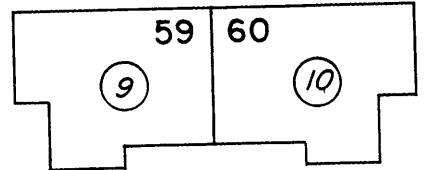
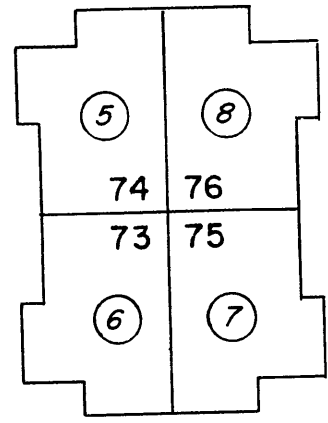
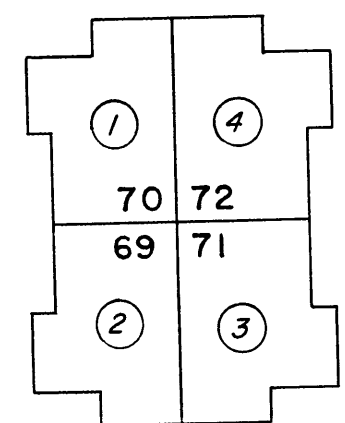


STREET

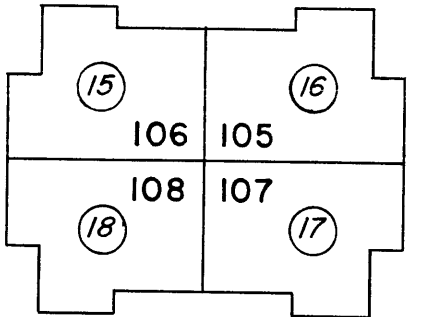
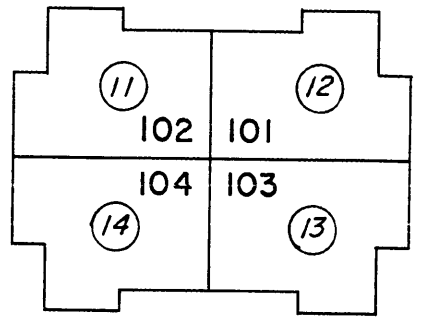
OPPIO

CHESTER

SQUARE

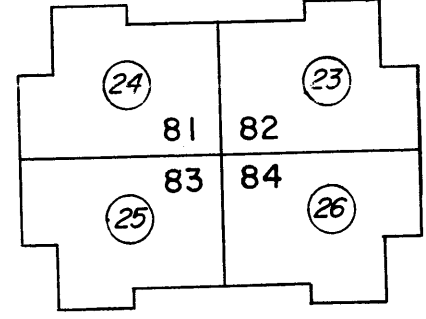
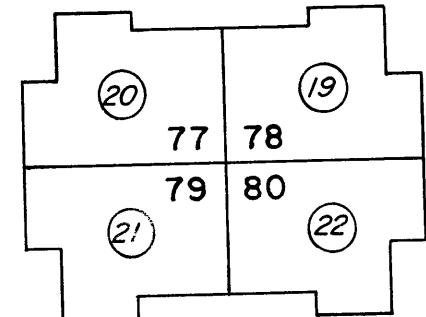


COMMON AREA "B"



BLVD.

COMMON AREA "D"



25

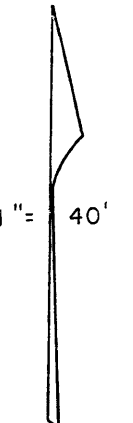
COMMON AREA "C"

072

VANCE

WAY

ROCK



NOTE: This Map is prepared for the use of the Washoe County Assessor, for Assessment and Illustrative purposes only. It does not represent survey of the Premises. No Liability is assumed as to the sufficiency or accuracy of the Data delineated hereon.