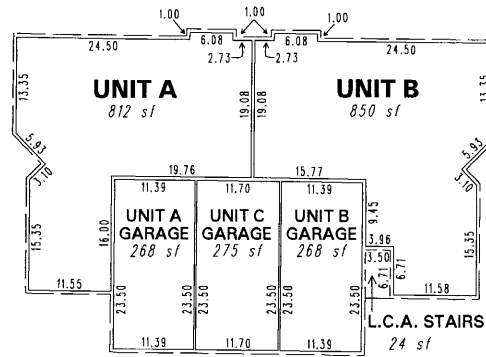
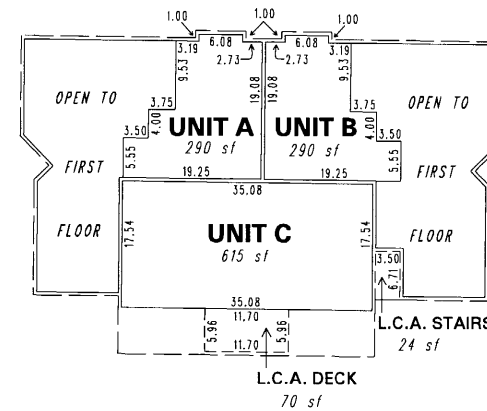


(#4808)
RAVEN'S NEST

A POR. OF THE NW 1/4 OF SEC. 25
T19N - R19E



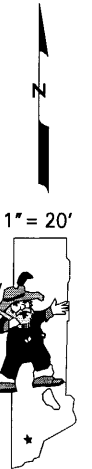
FIRST FLOOR DETAIL



SECOND FLOOR DETAIL

TOTAL UNIT AREAS:
UNIT A = 1370 sf
UNIT B = 1408 sf
UNIT C = 890 sf

L.C.A. = LIMITED COMMON AREA



NOTE: This map is prepared for the use of the Washoe County Assessor for assessment and illustrative purposes only. It does not represent a survey of the premises. No liability is assumed as to the sufficiency or the accuracy of the data delineated hereon.

Office of Washoe County Assessor, Nevada - Joshua G. Wilson

This area previously shown on 024-12

NOTE: Areas of parcels which are less than 2 acres are shown in square feet.

Drawn by	NLH 08/08/07
Revised	