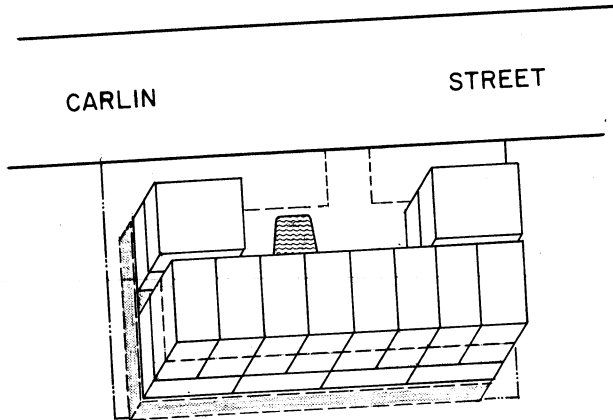


(# 1310)
 STARDUST GARDENS NO. 1

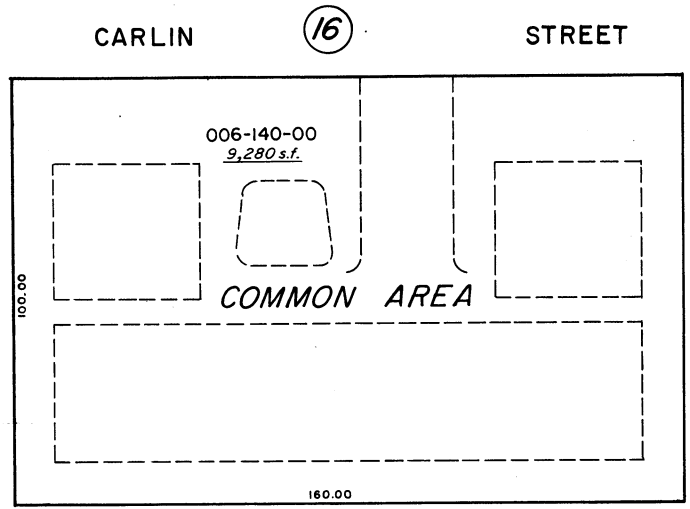
06-14

A CONDOMINIUM

REAL ESTATE - 1/16th INTEREST TO EACH

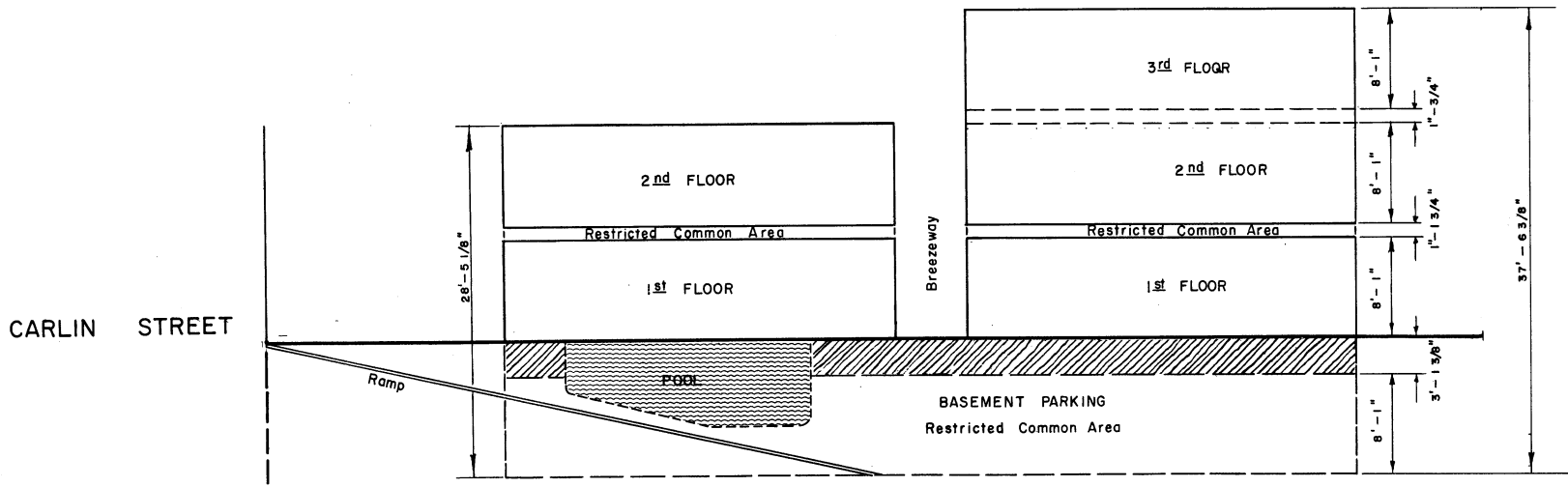


(10)



(16)

(16)



SCALE 1" = 10'

NOTE: This Map is prepared for the use of the Washoe County Assessor, for Assessment and Illustrative purposes only. It does not represent survey of the Premises. No Liability is assumed as to the sufficiency or accuracy of the Data delineated hereon.

Assessor's Map County of Washoe, Nev.
 NOTE - ASSESSOR'S BLOCK NUMBERS SHOWN IN ELLIPSES
 ASSESSOR'S PARCEL NUMBERS SHOWN IN CIRCLES

6/72 MKC
 4/1/08 TWT