

Assessor's Map Number

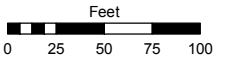
400-19

STATE OF NEVADA

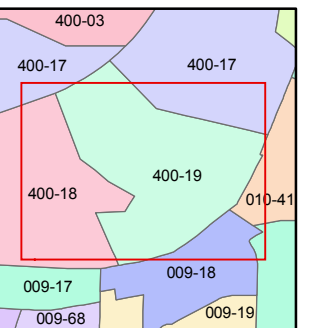
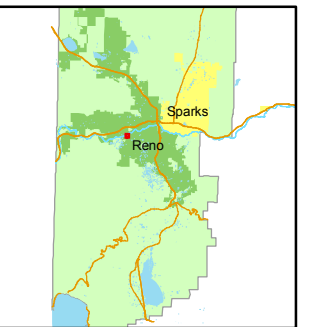
**WASHOE COUNTY
ASSESSOR'S OFFICE**

Joshua G. Wilson, Assessor

1001 East Ninth Street
Building D
Reno, Nevada 89512
(775) 328-2231



1 inch = 100 feet



created by: KSB 5/05/10

last updated: _____

area previously shown on map(s)

005-24

NOTE: This map was prepared for the use of the Washoe County Assessor for assessment and illustrative purposes only. It does not represent a survey of the premises. No liability is assumed as to the sufficiency or accuracy of the data delineated herein.

**PORTION OF EAST 1/2 OF SECTION 16
T19N - R19E**

W. FOURTH ST.

TRAIL

RAILROAD

PACIFIC

UNION

TRUCKEE RIVER

TRUCKEE RIVER

ORR

DEL

CURTO

DRIVE

TRUCKEE RIVER

IDLEWILD DRIVE

DRIVE

PAR. 5A
R/S 282

POR. PAR. 5B
R/S 282

POR. PAR. 5B
R/S 282

POR. PAR. 5B
R/S 282

PAR. 5D
R/S 282

20' ROADWAY EASE.
per Doc. #342511

PAR. A
P.M. 372

20' ROADWAY EASE.
per Doc. #342511

PAR. B
P.M. 372

PAR. F
R/S 703

20' ROADWAY EASE.

PAR. E
R/S 703

PAR. D
R/S 703

POR. PAR. 5E
R/S 282

PAR. C
R/S 703

PAR. A
R/S 703

PAR. B
R/S 703

POR. PAR. 4
R/S 257

POR. PAR. 4
R/S 257

POR. PAR. 4
R/S 257

POR. PAR. 4
R/S 257

POR. PAR. 4
R/S 257

400-19-16
31860 sf

400-19-15
14506 sf

400-19-14
47117 sf

400-19-17
61585 sf

400-19-11
50259 sf

400-19-12
21680 sf

400-19-13
21698 sf

400-19-07
41596 sf

400-19-08
15012 sf

400-19-10
25317 sf

400-19-06
14000 sf

400-19-05
15019 sf

400-19-09
21284 sf

400-19-04
16147 sf

400-19-03
34514 sf

400-19-02
14891 sf

400-19-01
42313 sf

LANE

GOODSELL

LANE

