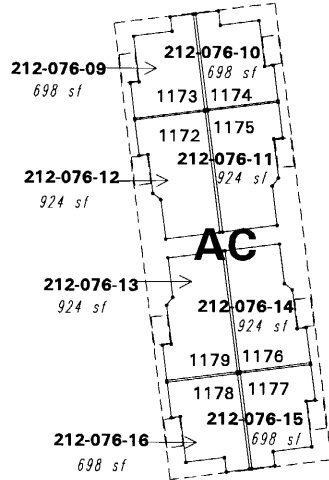
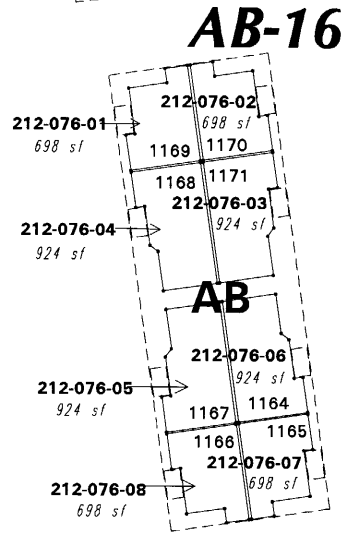


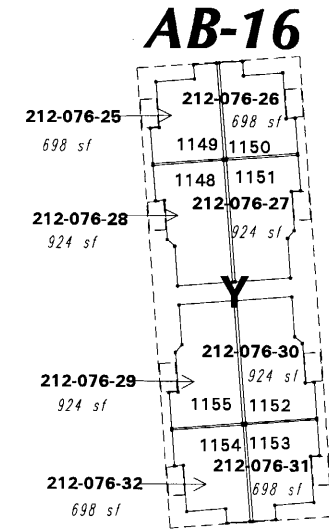
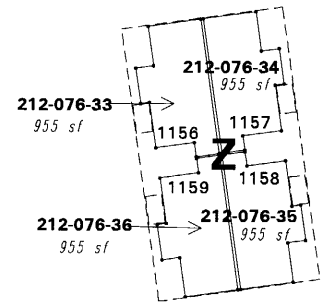
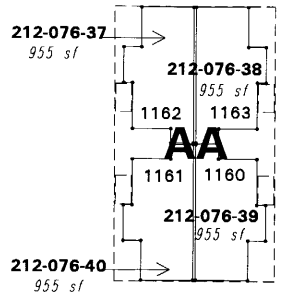
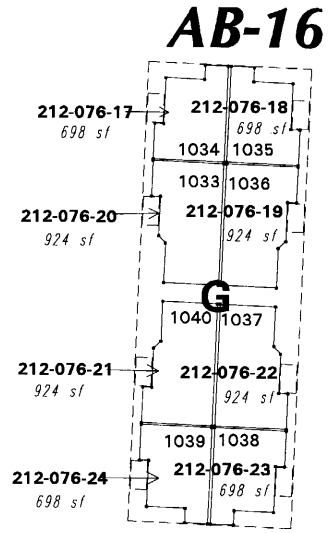
(4631) SILVER CREEK ATTACHED HOMES

POR. OF THE N. 1/2 SEC. 18
T19N - R19E

AB - 16 BUILDING TYPE
AA BUILDING
1148 UNIT NUMBER



076



C - 8

C - 8

AB-16

FIRST FLOOR UNITS

212-08-01

212-08-01

212-08-03

NOTE: This map is prepared for the use of the Washoe County Assessor for assessment and illustrative purposes only. It does not represent a survey of the premises. No liability is assumed as to the sufficiency or the accuracy of the data delineated hereon.

Office of Washoe County Assessor, Nevada - Robert W. McGowan

This area previously shown on 039-11

NOTE: Areas of parcels which are less than 2 acres are shown in square feet.

Drawn by PK 4/27/06
Revised