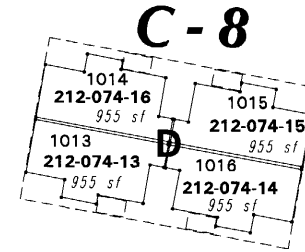
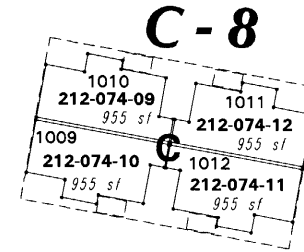
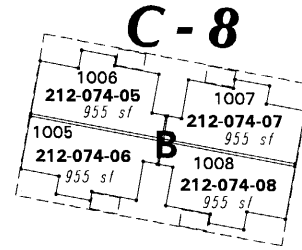
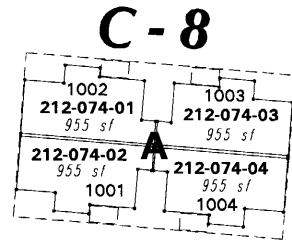
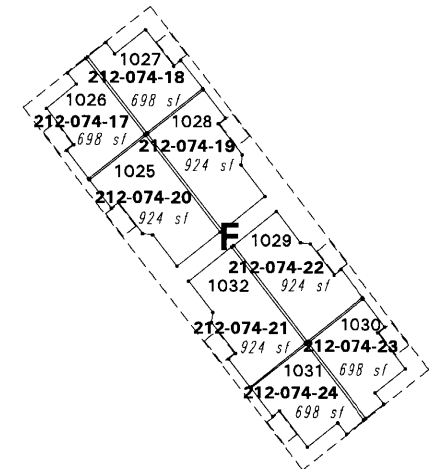
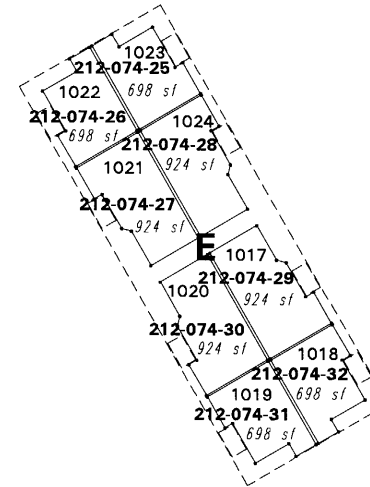
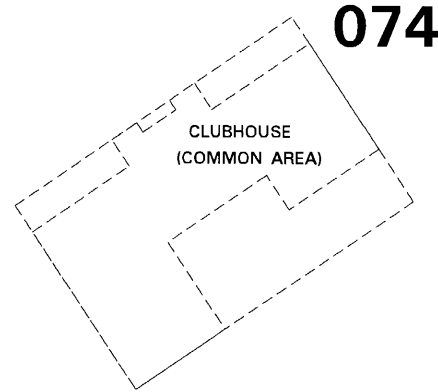
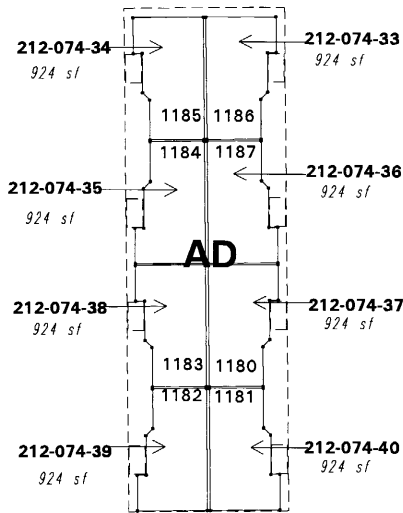


(4631)
SILVER CREEK ATTACHED HOMES
POR. OF THE N. 1/2 SEC. 18
T19N - R19E



FIRST FLOOR UNITS

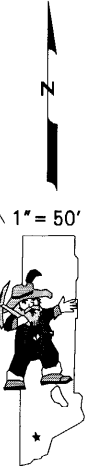
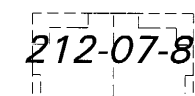
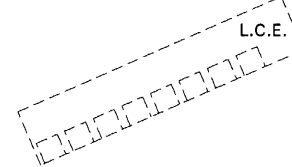



B - 16

AB - 16

AB - 16

- C - 8** BUILDING TYPE
- A** BUILDING
- 1001 UNIT NUMBER



NOTE: This map is prepared for the use of the Washoe County Assessor for assessment and illustrative purposes only. It does not represent a survey of the premises. No liability is assumed as to the sufficiency or the accuracy of the data delineated hereon.

212-07-6
Office of Washoe County Assessor, Nevada - Robert W. McGowan

This area previously shown on 039-11

NOTE: Areas of parcels which are less than 2 acres are shown in square feet.

Drawn by PK 4/26/06
Revised