


PORTION OF SECTION 9  
T20N - R19E

Assessor's Map Number

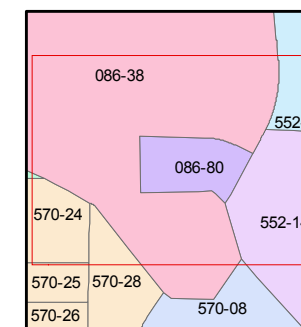
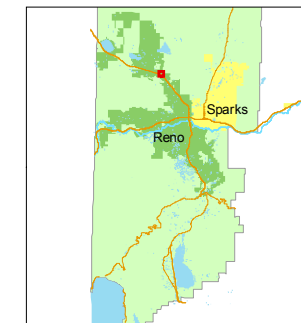
**086-80**

STATE OF NEVADA  
**WASHOE COUNTY**  
ASSESSOR'S OFFICE  
Joshua G. Wilson, Assessor

1001 East Ninth Street  
Building D  
Reno, Nevada 89512  
(775) 328-2231



1 inch = 200 feet



created by: CFB 03/21/2011

last updated: \_\_\_\_\_

area previously shown on map(s)  
\_\_\_\_\_

NOTE: This map was prepared for the use of the Washoe County Assessor for assessment and illustrative purposes only. It does not represent a survey of the premises. No liability is assumed as to the sufficiency or accuracy of the data delineated hereon.



N49-43-04W 4,099.73'

86-38

86-38

**801**

U.S. HIGHWAY 395 NORTH

SKY VISTA PARKWAY

BUCK DR.

BOOK 552

