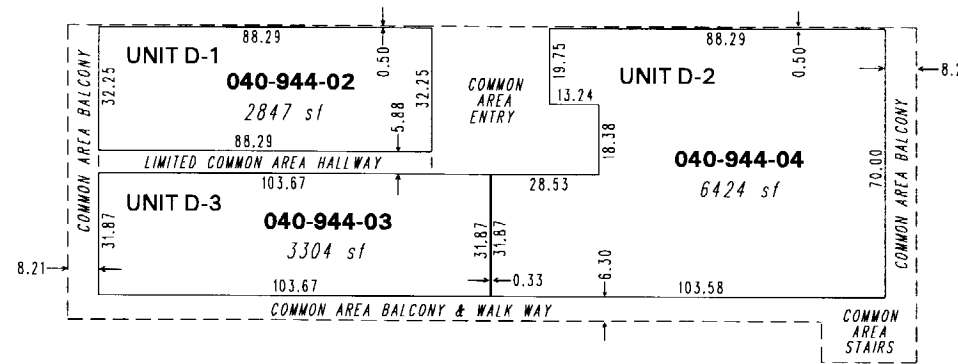
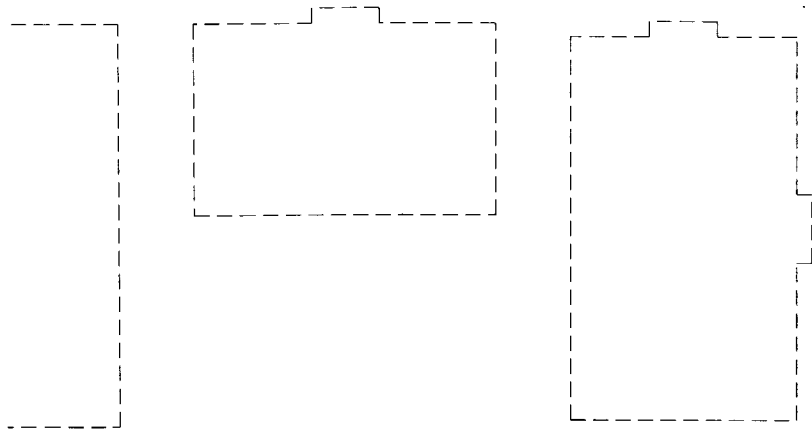



# CONDOMINIUM PARCEL MAP 4455

## SECOND FLOOR



NOTE: LIMITED COMMON AREA HALLWAY IS EXCLUSIVE TO UNITS D-1 AND D-3

# 944



NOTE: This map is prepared for the use of the Washoe County Assessor for assessment and illustrative purposes only. It does not represent a survey of the premises. No liability is assumed as to the sufficiency or the accuracy of the data delineated hereon.

Office of Washoe County Assessor, Nevada - Robert W. McGowan

This area previously shown on \_\_\_\_\_

NOTE: Areas of parcels which are less than 2 acres are shown in square feet.

Drawn by	KSB 09/15/05
Revised	KSB 9/16/05