
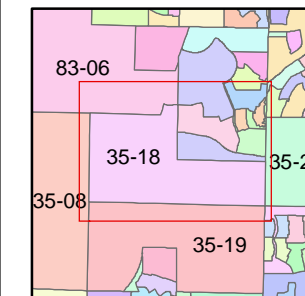
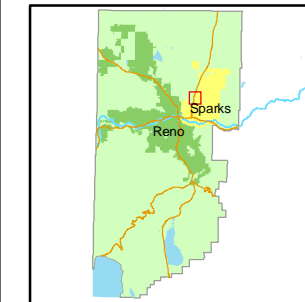


STATE OF NEVADA
WASHOE COUNTY
ASSESSOR'S OFFICE

Joshua G. Wilson, Assessor
1001 East Ninth Street
Building D
Reno, Nevada 89512
(775) 328-2231



1 inch = 400 feet



created by: CFB 03/11/2009

last updated:

area previously shown on map(s)

NOTE: This map was prepared for the use of the Washoe County Assessor for assessment and illustrative purposes only. It does not represent a survey of the premises. No liability is assumed as to the sufficiency or accuracy of the data delineated hereon.

PORTION OF N 1/2 SECTION 28
T20N - R20E

BOOK 83

BOOK 510

182

ANNEX. TM 3786
ORD. #2046

Sparks Justice Court Site
035-182-03
10.585 ac.

NOTE: This portion of Disc Dr. is not dedicated to Sparks or Washoe County. A right of way for roadway and utility installations was permitted per Right of Way Grant N-77216 by U.S. Dept. of the Interior, BLM Office, Carson City.

DISC DRIVE

Dedicated per TM 4340

035-183-01
1.88 ac.

DED. TM 4340

183

035-183-02
69.568 ac.

035-183-03
25.07 ac.

035-183-04
14.99 ac.

DITCH

ORR

CENTER SEC. 28

35-19

035-181-01
98.553 ac.

181

PYRAMID

WASHOE COUNTY
CITY OF SPARKS

WAY

Shoppers Way

20 21
29 28

21 22
28 27

257.71 117.71
17.76 20.88

63.31 36.86
309.59 145.61 96.56

63.33 36.83
349.53 133.04 84.41

197.61

705.92

963.81

1031.4

40.00 61.70
60.39 74.00
65.22 112.63

74.25 102.77 165.64 115.95 178.72

60.37 174.95

178.72

345.50 250.85 157.01 61.07 135.79

1320.30