

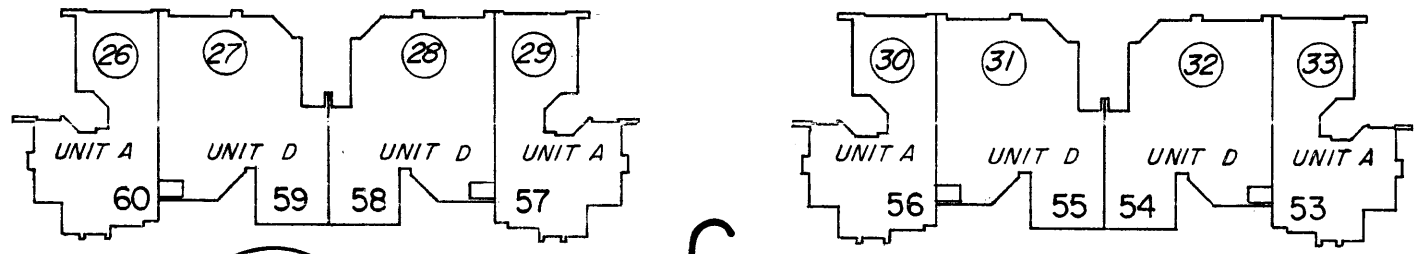
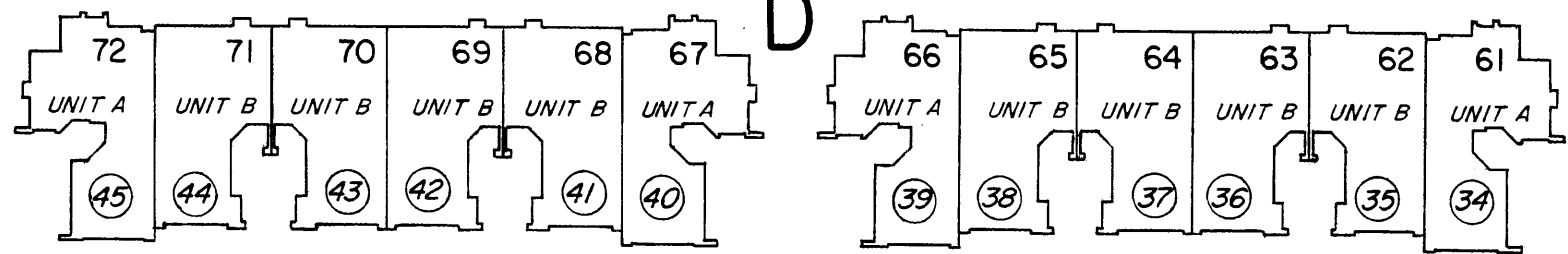
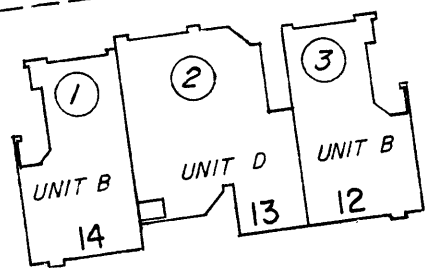
LANE

BAKER

SHADYLANE COURT

LORRAINE COURT

COURT

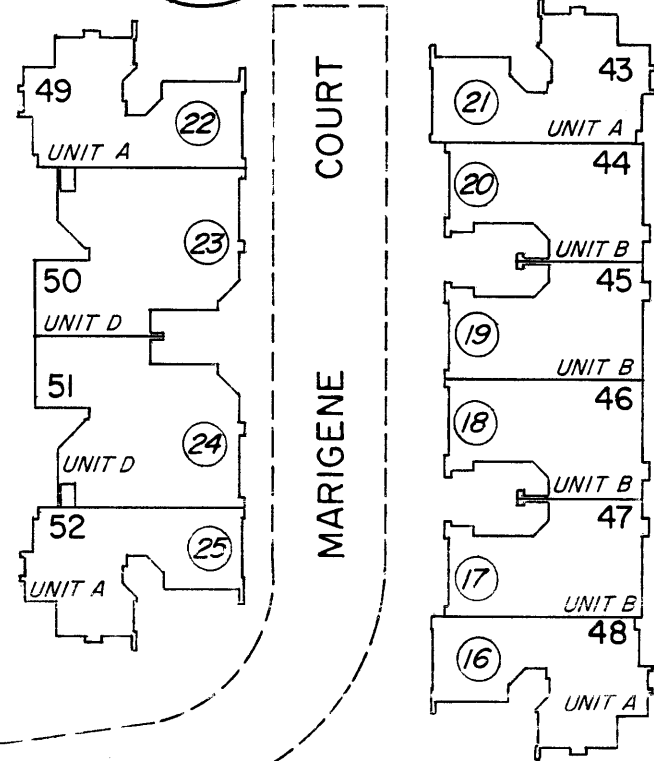
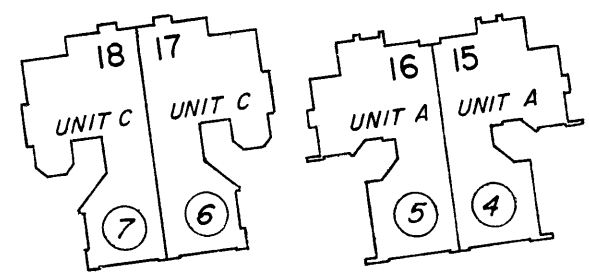


A

C

212

20



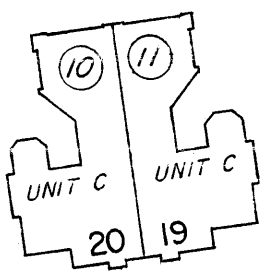
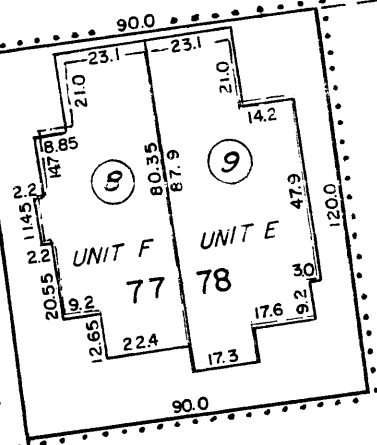
ANGELA PLACE

MARIGENE COURT

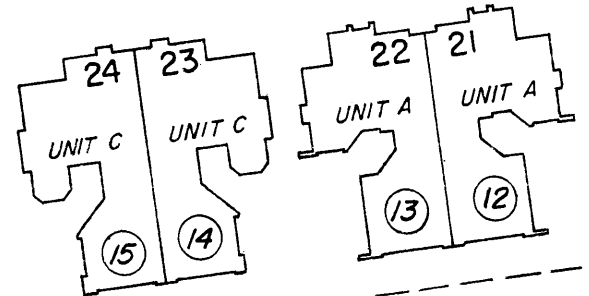
MILLBROOK

WILLOWBROOK II AMENDED PLAT A CONDOMINIUM

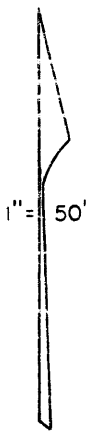
RECORD OF SURVEY FILE NO. 422702 PORTION OF WILLOWBROOK II



B



14



Assessor's Map County of Washoe, Nevada

NOTE - ASSESSOR'S BLOCK NUMBERS SHOWN IN ELLIPSES ASSESSOR'S PARCEL NUMBERS SHOWN IN CIRCLES

drawn by	MARY CRAIG	5/78
checked		
revised	6/94	
superseded		

08

09