008-47

(#3821)
CONDOMINIUM PARCEL MAP FOR FOURTH STREET PARTNERS

POR. NW 1/4 SEC. 12
T19N - R19E

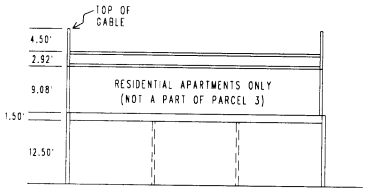

PARCEL 3
AIRSPACE DIAGRAM
(N.T.S.)

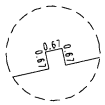

DETAIL A - (TYP.)
N.T.S.

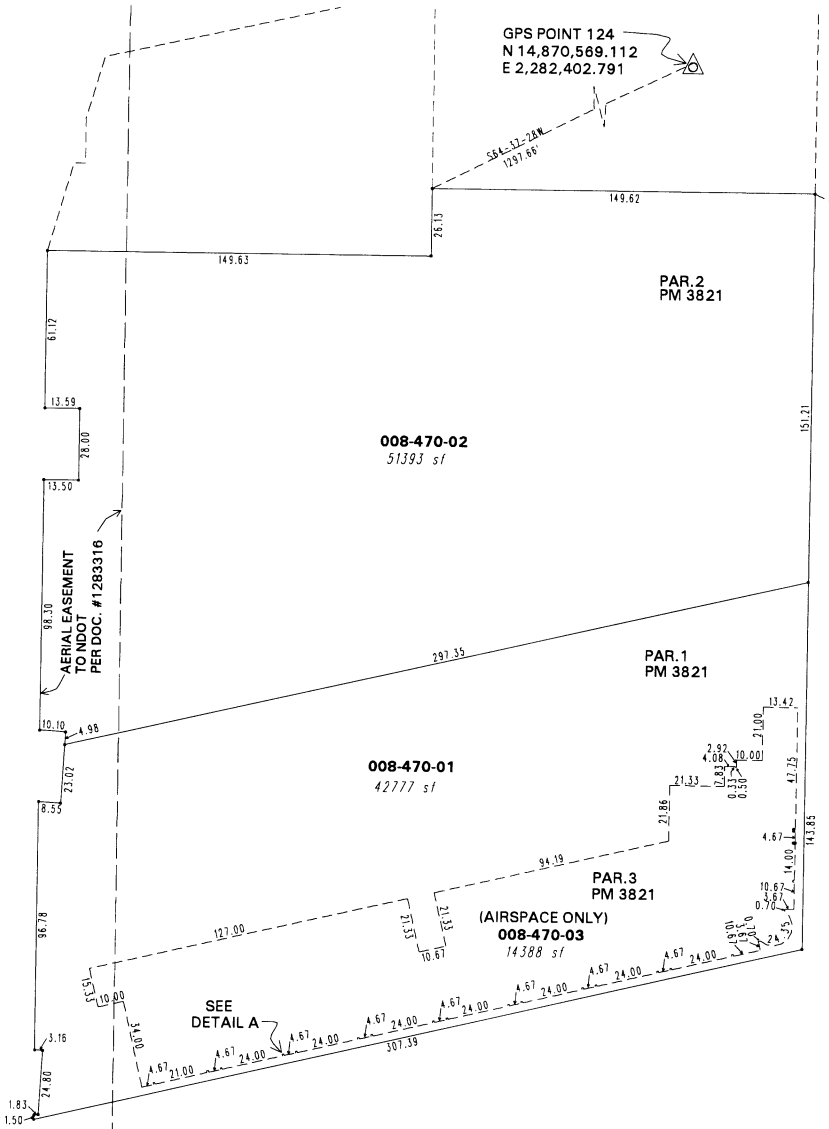

1" = 50'

NOTE: This map is prepared for the use of the Washoe County Assessor for assessment and illustrative purposes only. It does not represent a survey of the premises. No liability is assumed as to the sufficiency or the accuracy of the data delineated hereon.

Office of Washoe County Assessor, Nevada - Robert W. McGowan

This area previously shown on 008-25 & 008-34

NOTE: Areas of parcels which are less than 2 acres are shown in square feet.

Drawn by HCS 11/30/01
Revised

ARC INFO 8.0.1 WINDOWS NT WORKSTATION 4.0