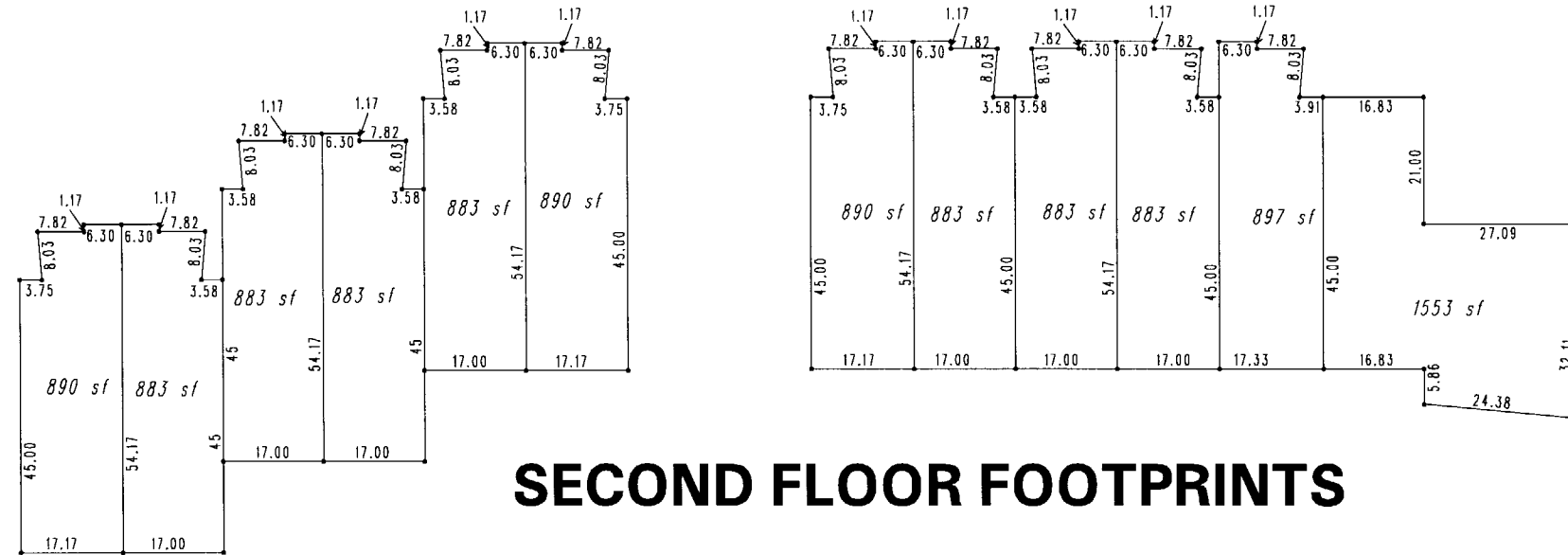
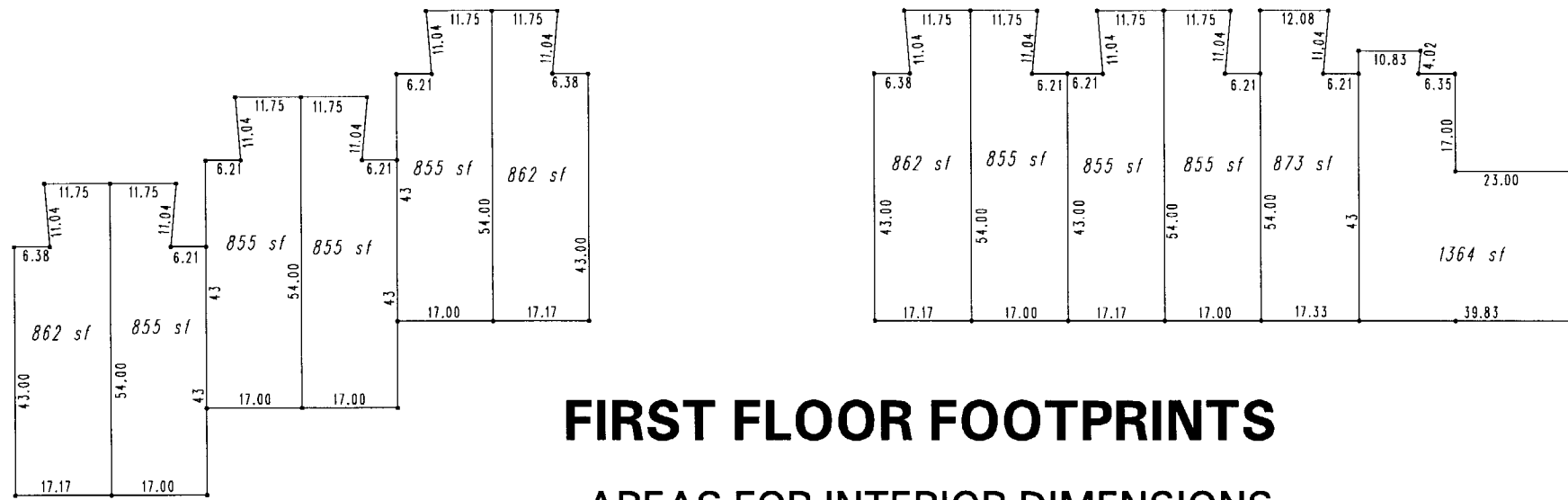


(#3874)
TOSCANO TOWNHOMES
 PORTION OF SW 1/4 OF SECTION 10
 T19N - R19E

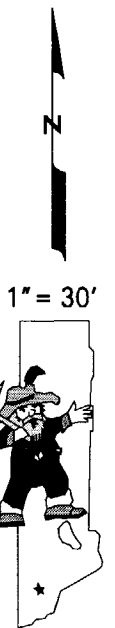


SECOND FLOOR FOOTPRINTS



FIRST FLOOR FOOTPRINTS

AREAS FOR INTERIOR DIMENSIONS.



NOTE: This map is prepared for the use of the Washoe County Assessor for assessment and illustrative purposes only. It does not represent a survey of the premises. No liability is assumed as to the sufficiency or the accuracy of the data delineated hereon.

Office of Washoe County Assessor, Nevada - Joshua G. Wilson

This area previously shown on 006-29

Drawn by DSR 09/27/00
 Revised NLH 05/31/07

NOTE: Areas of parcels which are less than 2 acres are shown in square feet.