
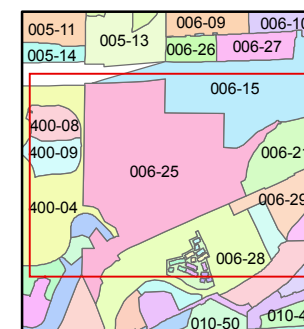
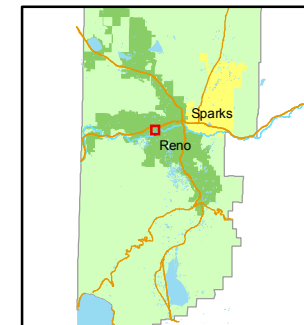


STATE OF NEVADA
WASHOE COUNTY
ASSESSOR'S OFFICE
Joshua G. Wilson, Assessor

1001 East Ninth Street
Building D
Reno, Nevada 89512
(775) 328-2231



1 inch = 300 feet



created by: CFB 02/18/2011

last updated: KSB 7/21/11

area previously shown on map(s)

NOTE: This map was prepared for the use of the Washoe County Assessor for assessment and illustrative purposes only. It does not represent a survey of the premises. No liability is assumed as to the sufficiency or accuracy of the data delineated hereon.

INTERSTATE

80

9 10

PAR.1
P.M.4944
Annex.T.M.4954

006-250-50
50.938 ac.

PAR.2
P.M.4944
Annex.T.M.4954

006-250-51
26.175 ac.

MOUNTAIN VIEW CEMETERY

PAR.3
P.M.4944
Annex.T.M.4954

Annex.T.M.4978
ORD. #6189

006-250-21
6.880 ac.

PAR.4
P.M.4944
Annex.T.M.4954

006-250-53
4.998 ac.

006-250-52
13.58 ac.

400-04

006-250-13
22,000 sf

400-03

006-250-46
33,836 sf

400-01

006-250-48
54,567 sf

PORTION OF THE SE ¼ OF SECTION 9,
PORTION OF THE SW ¼ OF SECTION 10
AND A PORTION OF THE NE ¼ OF SECTION 16
T19N - R19E

