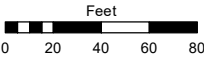
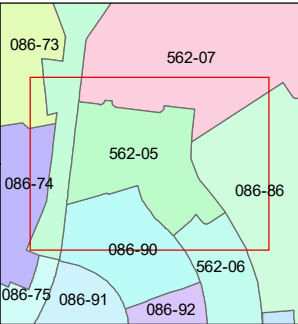
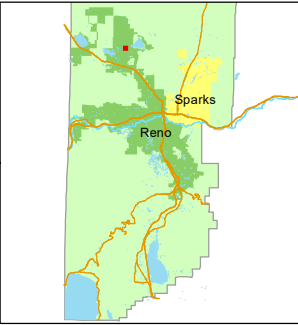


STATE OF NEVADA
WASHOE COUNTY
ASSESSOR'S OFFICE
1001 East Ninth Street, Building D
Reno, Nevada 89512
(775) 328-2231



1 inch = 80 feet



created by: SR 08/13/2018

updated: SR 11/03/20

area previously shown on map(s):

086-86

NOTE: This map was prepared for the use of the Washoe County Assessor for assessment and illustrative purposes only. It does not represent a survey of the premises. No liability is assumed as to the sufficiency or accuracy of the data delineated hereon.

ALFRED COURT

NASHOTAH DRIVE

DURHAM DRIVE

LEIDEN DRIVE

FORDHAM DRIVE

STEAD BOULEVARD

MURDOCH DRIVE

DURHAM DRIVE

(#5277)
REGENCY PARK II
PHASE B1

PORTION OF S½ SECTION 29 &
PORTION OF N½ SECTION 32
T21N - R19E

COMMON AREA A
562-051-08
4546 sf

051

052

053

