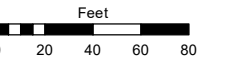
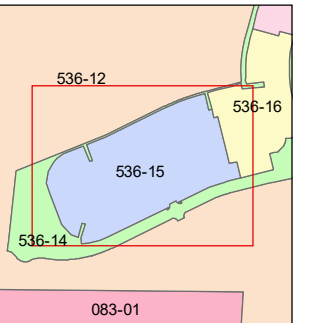
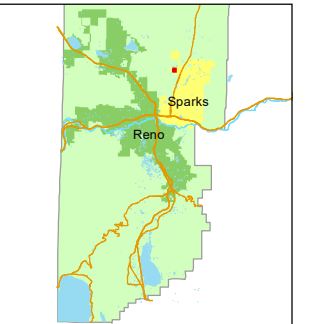


STATE OF NEVADA
WASHOE COUNTY
ASSESSOR'S OFFICE

1001 East Ninth Street, Building D
Reno, Nevada 89512
(775) 328-2231



1 inch = 80 feet



created by: JRA 6/09/2023

updated: _____

area previously shown on map(s): _____

536-12

NOTE: This map was prepared for the use of the Washoe County Assessor for assessment and illustrative purposes only. It does not represent a survey of the premises. No liability is assumed as to the sufficiency or accuracy of the data delineated hereon.

536-14

151

ANTELOPE RIDGE PARKWAY

CASCADE RANGE DRIVE

SNOWDON RAZOR STREET

SALT RIDGE WAY

BOBCAT RIDGE ROAD

536-16

(#5530)

5 RIDGES PHASE 1 VILLAGE 6

PORTION N ½ SECTION 9
T20N - R20E