

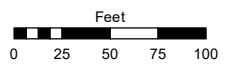
**(#5481)**  
**STONEBROOK WEST VILLAGE 1**  
PORTION OF SE ¼ SECTION 3  
T20N - R20E

Assessor's Map Number

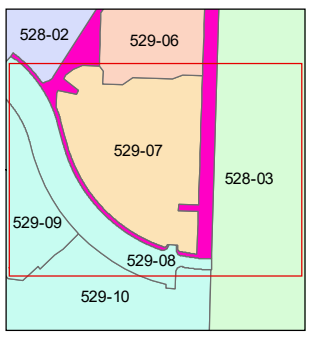
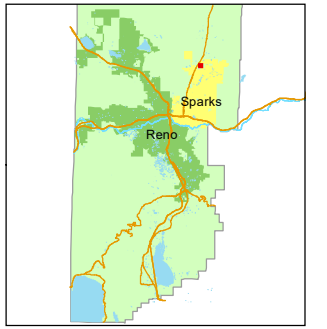
**529-07**

STATE OF NEVADA  
**WASHOE COUNTY**  
**ASSESSOR'S OFFICE**

1001 East Ninth Street, Building D  
Reno, Nevada 89512  
(775) 328-2231



1 inch = 100 feet



created by: JKF 04/15/2022

updated: \_\_\_\_\_

area previously shown on map(s):

528-02

NOTE: This map was prepared for the use of the Washoe County Assessor for assessment and illustrative purposes only. It does not represent a survey of the premises. No liability is assumed as to the sufficiency or accuracy of the data delineated hereon.