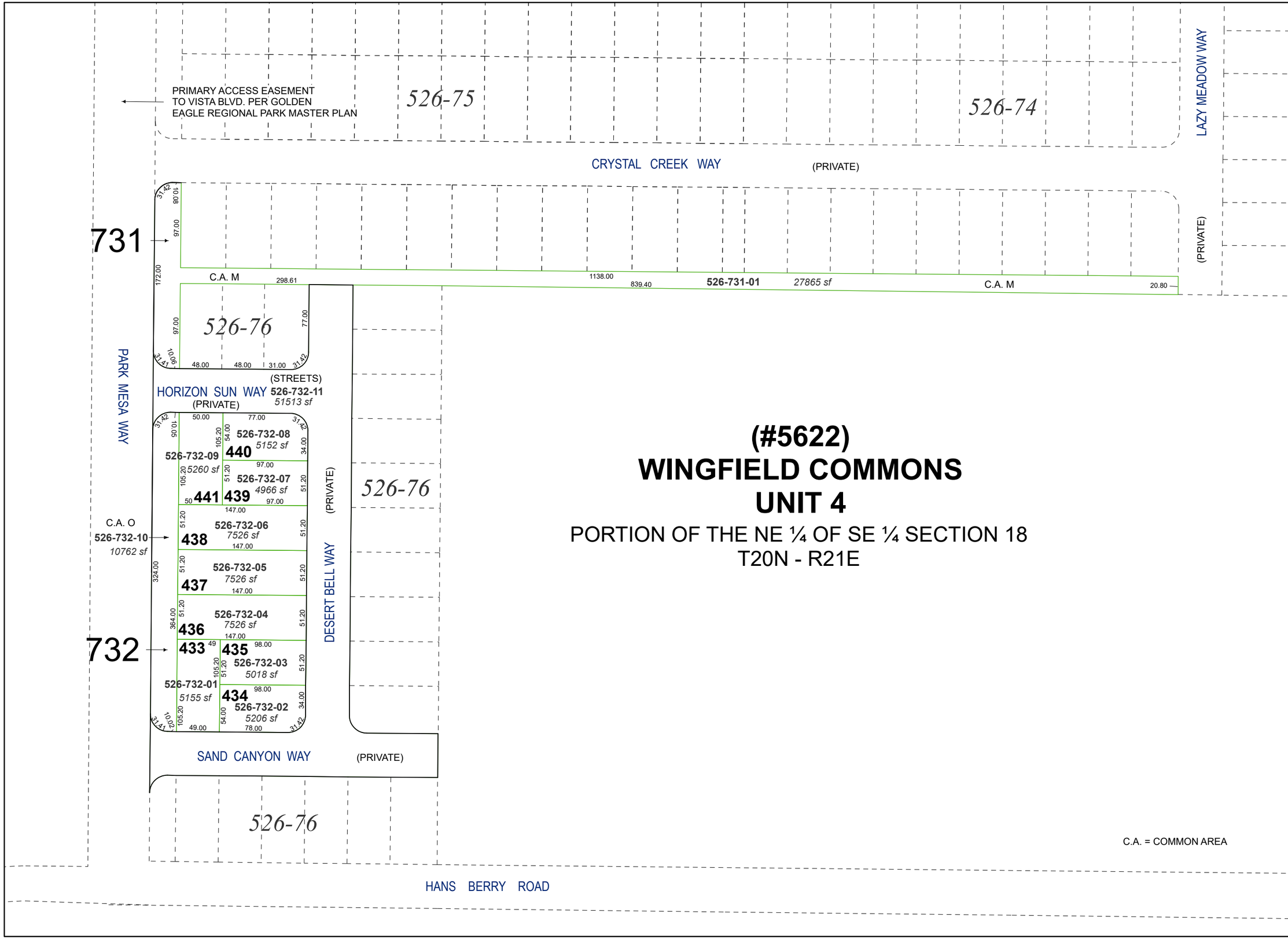

(#5622)
WINGFIELD COMMONS
UNIT 4

PORTION OF THE NE ¼ OF SE ¼ SECTION 18
T20N - R21E

C.A. = COMMON AREA

Assessor's Map Number

526-73

STATE OF NEVADA

WASHOE COUNTY

ASSESSOR'S OFFICE

1001 East Ninth Street, Building D
Reno, Nevada 89512
(775) 328-2231

Feet
0 25 50 75 100

1 inch = 100 feet

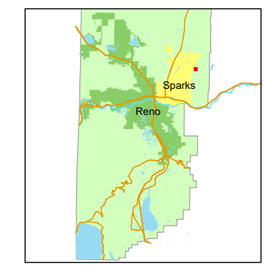

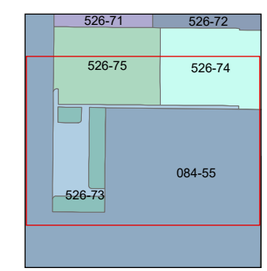

created by: JKF 4/24/2026

updated:

area previously shown on map(s):

526-06

NOTE: This map was prepared for the use of the Washoe County Assessor for assessment and illustrative purposes only. It does not represent a survey of the premises. No liability is assumed as to the sufficiency or accuracy of the data delineated hereon.