

POR. N½ SECTION 2, T18N - R19E & POR. S½ SECTION 35, T19N - R19E

041-53

T19N - R19E

T18N - R19E

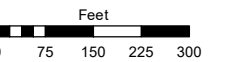


Assessor's Map Number

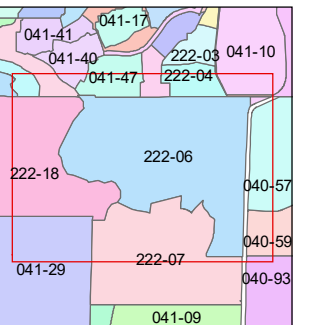
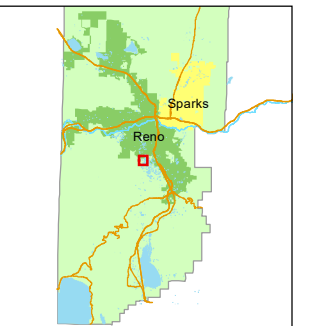
222-06

STATE OF NEVADA
WASHOE COUNTY
ASSESSOR'S OFFICE

1001 East Ninth Street, Building D
Reno, Nevada 89512
(775) 328-2231



1 inch = 300 feet



created by: KSB 8/14/2012

updated: EMG 9/26/14 JRA 8/19/22

JRA 11/27/24

area previously shown on map(s):

041-11

NOTE: This map was prepared for the use of the Washoe County Assessor for assessment and illustrative purposes only. It does not represent a survey of the premises. No liability is assumed as to the sufficiency or accuracy of the data delineated hereon.