

(#3962)
NORTHGATE UNIT NO. 17C
PORTION OF SECTION 1
T19N - R18E
AND PORTION OF SECTION 6
T19N - R19E

PARCEL D

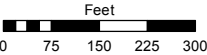
208-460-03
35.173 ac.

Assessor's Map Number

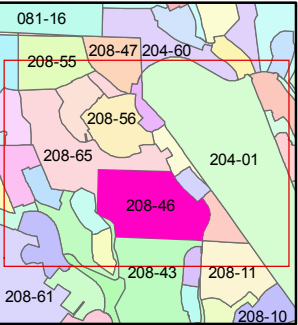
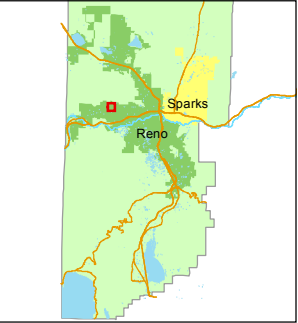
208-46

STATE OF NEVADA
WASHOE COUNTY
ASSESSOR'S OFFICE
Michael E. Clark, Assessor

1001 East Ninth Street
Building D
Reno, Nevada 89512
(775) 328-2231



1 inch = 300 feet



created by: JMO 06/30/2016

last updated: _____

area previously shown on map(s)

208-32, 39-01

NOTE: This map was prepared for the use of the Washoe County Assessor for assessment and illustrative purposes only. It does not represent a survey of the premises. No liability is assumed as to the sufficiency or accuracy of the data delineated hereon.