(#5618)
TALUS VALLEY TOWN CENTER VILLAGE 22B

PORTION OF THE SW ¼ SECTION 3
T18N - R20E

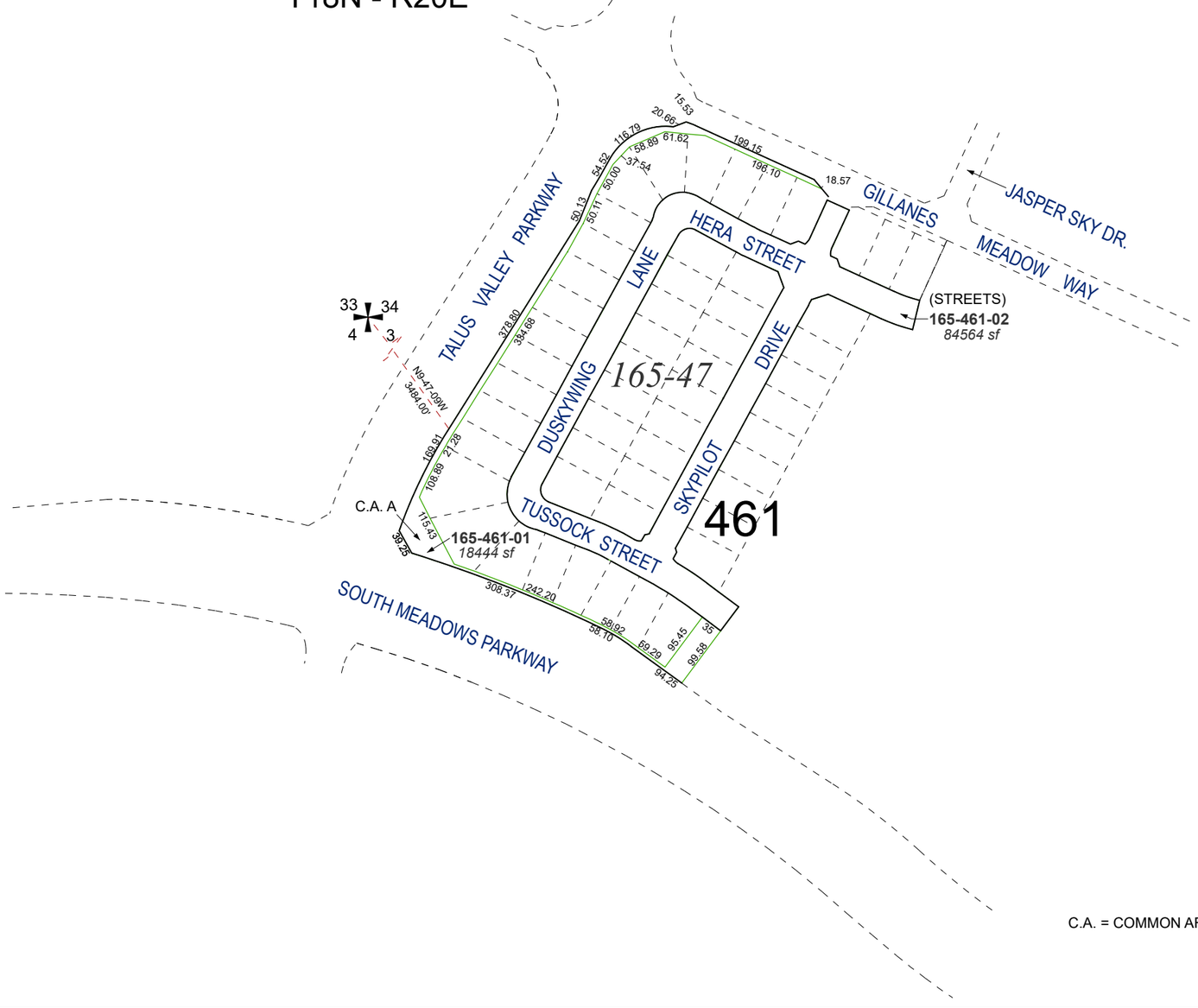

C.A. = COMMON AREA

Assessor's Map Number

165-46

STATE OF NEVADA
WASHOE COUNTY
ASSESSOR'S OFFICE

1001 East Ninth Street, Building D
Reno, Nevada 89512
(775) 328-2231

Feet
0 50 100 150 200

1 inch = 200 feet

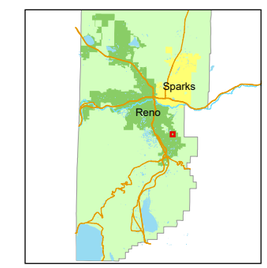

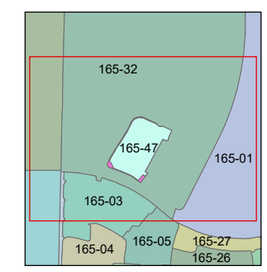

created by: *JKF 3/12/26*

updated:

area previously shown on map(s):

165-32

NOTE: This map was prepared for the use of the Washoe County Assessor for assessment and illustrative purposes only. It does not represent a survey of the premises. No liability is assumed as to the sufficiency or accuracy of the data delineated hereon.