

RUBBLESTONE
DR.

TATTINGER WAY

(#5564)

COURTYARDS AT ARROWCREEK

PORTION OF THE NE ¼ SECTION 20
T18N - R20E

BOLINGER WAY

PARKWAY

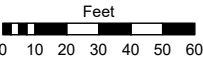
ARROWCREEK

PROSECCO WAY

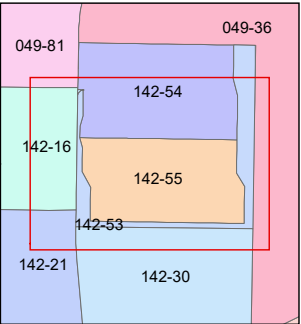
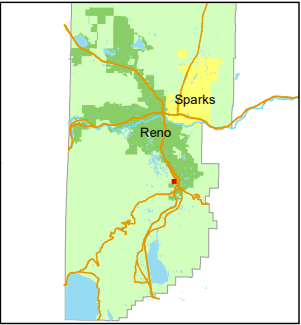
Assessor's Map Number

142-55

STATE OF NEVADA
WASHOE COUNTY
ASSESSOR'S OFFICE
1001 East Ninth Street, Building D
Reno, Nevada 89512
(775) 328-2231



1 inch = 60 feet



created by: JKF 5/24/2024

updated:

area previously shown on map(s):
142-30

NOTE: This map was prepared for the use of the Washoe County Assessor for assessment and illustrative purposes only. It does not represent a survey of the premises. No liability is assumed as to the sufficiency or accuracy of the data delineated hereon.

= 22' SHARED DRIVEWAY & P.U.E