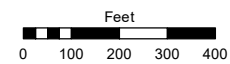


(#5067)
**DAMONTE RANCH - PHASE V
VILLAGES 1 & 2, UNIT 1**
A SPECIAL PLAN DISTRICT
POR. OF SECTIONS 10 & 15
T18N - R20E


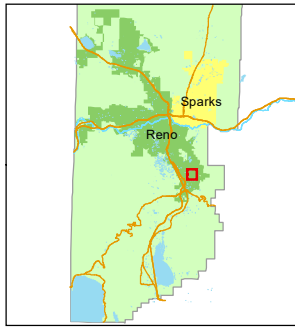
Assessor's Map Number

141-04

STATE OF NEVADA
WASHOE COUNTY
ASSESSOR'S OFFICE
1001 East Ninth Street, Building D
Reno, Nevada 89512
(775) 328-2231



1 inch = 400 feet



created by: KSB 4/01/2014

updated: EMG 8/19/15 EMG 10/20/15

JRA 11/02/23

area previously shown on map(s):

141-01

NOTE: This map was prepared for the use of the Washoe County Assessor for assessment and illustrative purposes only. It does not represent a survey of the premises. No liability is assumed as to the sufficiency or accuracy of the data delineated hereon.