

(#1095)
INCLINE VILLAGE UNIT NO. 2
PORTION OF S 1/2 OF SECTION 9
T16N - R18E

NOTE: 125-151-13 is restricted to permanent open space. Residential allocation has been transferred to 122-193-24 or 122-193-25 per doc. no. 1354480.

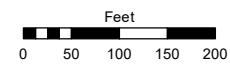
NOTE: Residential allocation has been transferred from 129-550-01 to 125-152-14 per doc. no. 1243858.

UNIT NO. 2
UNIT NO. 4

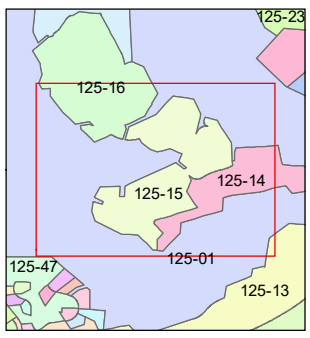
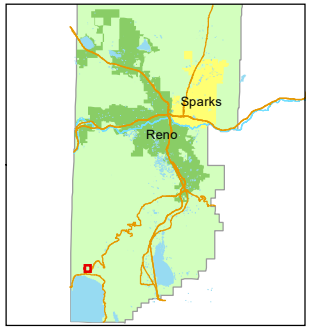
Assessor's Map Number

125-15

STATE OF NEVADA
WASHOE COUNTY
ASSESSOR'S OFFICE
1001 East Ninth Street, Building D
Reno, Nevada 89512
(775) 328-2231



1 inch = 200 feet



created by: JRA 10/14/2024

updated: _____

area previously shown on map(s):
125-14

NOTE: This map was prepared for the use of the Washoe County Assessor for assessment and illustrative purposes only. It does not represent a survey of the premises. No liability is assumed as to the sufficiency or accuracy of the data delineated hereon.