

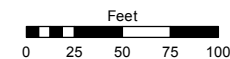
(#573)  
**SUN VALLEY SUBDIVISION No. 5**  
N ½ OF SW ¼ OF SW ¼ OF SECTION 17  
T20N - R20E

Assessor's Map Number

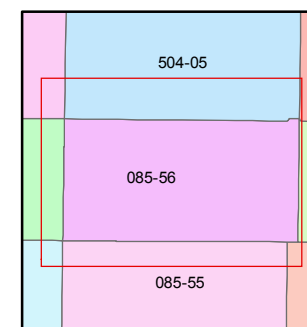
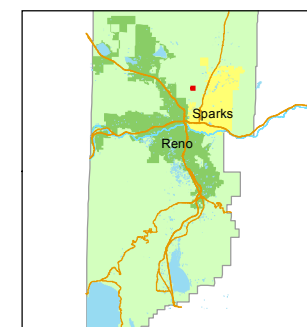
**085-56**

STATE OF NEVADA  
**WASHOE COUNTY**  
**ASSESSOR'S OFFICE**  
Michael E. Clark, Assessor

1001 East Ninth Street  
Building D  
Reno, Nevada 89512  
(775) 328-2231



1 inch = 100 feet



created by: TWT 08/08/2011

last updated: SR 1/5/18

area previously shown on map(s)

NOTE: This map was prepared for the use of the Washoe County Assessor for assessment and illustrative purposes only. It does not represent a survey of the premises. No liability is assumed as to the sufficiency or accuracy of the data delineated herein.

