

PENELOPE

DRIVE

SOUTH ½ OF SE ¼ OF NE ¼ OF SEC. 18
T20N - R20E

DRIVE

LEON

EAST

SEVENTH

AVENUE

DRIVE

LUPIN

E ¼
COR.
SEC. 18

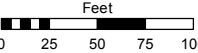
(#1615)
ROSS SUBDIVISION

Assessor's Map Number

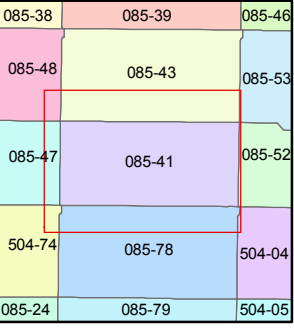
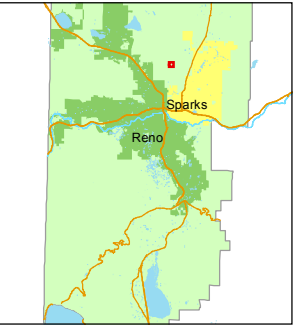
085-41

STATE OF NEVADA
WASHOE COUNTY
ASSESSOR'S OFFICE
Joshua G. Wilson, Assessor

1001 East Ninth Street
Building D
Reno, Nevada 89512
(775) 328-2231



1 inch = 100 feet



created by: TWT 7/18/2011

last updated:

area previously shown on map(s)

NOTE: This map was prepared for the use of the Washoe County Assessor for assessment and illustrative purposes only. It does not represent a survey of the premises. No liability is assumed as to the sufficiency or accuracy of the data delineated hereon.