

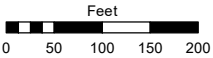
(#3043)
LIGHTNING "W" RANCH
RANCH UNIT

PORTION OF SECTIONS 22 & 23
T16N - R19E

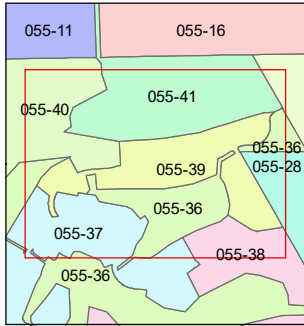
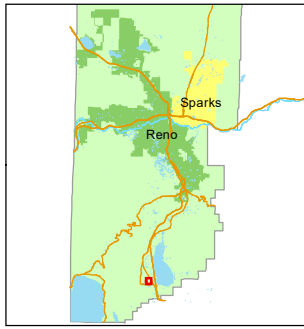
Assessor's Map Number

055-39

STATE OF NEVADA
WASHOE COUNTY
ASSESSOR'S OFFICE
1001 East Ninth Street, Building D
Reno, Nevada 89512
(775) 328-2231



1 inch = 200 feet



created by: SR 01/25/2017

updated: SR 09/15/21

area previously shown on map(s):

NOTE: This map was prepared for the use of the Washoe County Assessor for assessment and illustrative purposes only. It does not represent a survey of the premises. No liability is assumed as to the sufficiency or accuracy of the data delineated hereon.