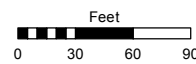


(#2863)
FIELD CREEK RANCH
SUBDIVISION
UNIT NO. 5
 PORTION OF THE N 1/2
 SECTION 19
 T18N - R20E

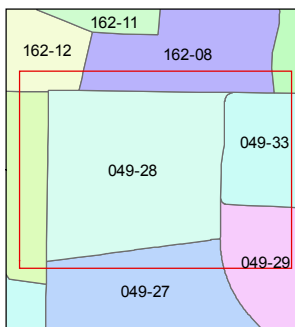
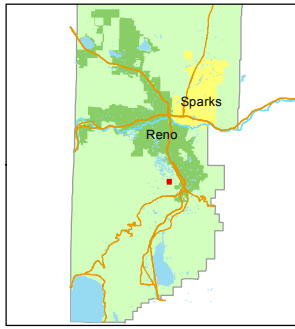
Assessor's Map Number

049-28

STATE OF NEVADA
WASHOE COUNTY
ASSESSOR'S OFFICE
 1001 East Ninth Street, Building D
 Reno, Nevada 89512
 (775) 328-2231



1 inch = 100 feet



created by: JKF 07/30/2018

updated: _____

area previously shown on map(s): _____

NOTE: This map was prepared for the use of the Washoe County Assessor for assessment and illustrative purposes only. It does not represent a survey of the premises. No liability is assumed as to the sufficiency or accuracy of the data delineated hereon.