

(#4678)
GLENMANOR PHASE 1
PORTION OF NW 1/4 OF SECTION 24
T19N - R19E

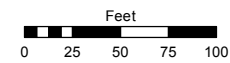
NOTE: Private Access Easements per Documents #4522422 & #4634022

Assessor's Map Number

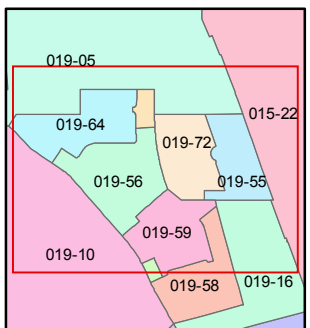
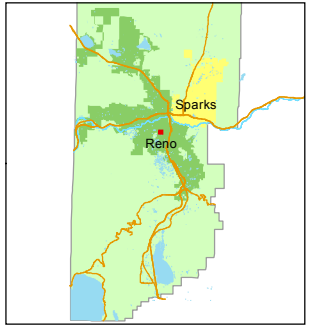
019-55

STATE OF NEVADA
WASHOE COUNTY
ASSESSOR'S OFFICE
Michael E. Clark, Assessor

1001 East Ninth Street
Building D
Reno, Nevada 89512
(775) 328-2231



1 inch = 100 feet



created by: KSB 7/25/2013

last updated: EMG 2/4/16 EMG 9/29/16

area previously shown on map(s)

019-05, 11 & 16

NOTE: This map was prepared for the use of the Washoe County Assessor for assessment and illustrative purposes only. It does not represent a survey of the premises. No liability is assumed as to the sufficiency or accuracy of the data delineated hereon.