

PORTION OF THE SOUTHEAST 1/4 OF SECTION 34
T18N - R20E

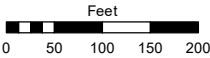
Assessor's Map Number

017-21

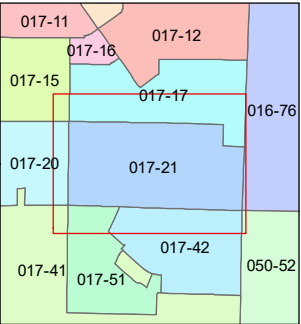
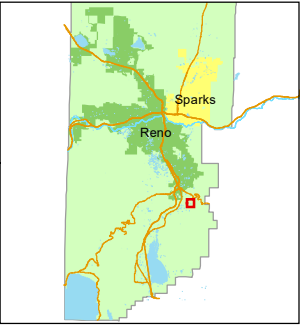
STATE OF NEVADA

WASHOE COUNTY
ASSESSOR'S OFFICE

1001 East Ninth Street, Building D
Reno, Nevada 89512
(775) 328-2231



1 inch = 200 feet



created by: TWT 1/25/2013

updated: JKF 10/3/22 JRA 1/24/25

area previously shown on map(s):

NOTE: This map was prepared for the use of the Washoe County Assessor for assessment and illustrative purposes only. It does not represent a survey of the premises. No liability is assumed as to the sufficiency or accuracy of the data delineated hereon.

NOTE: June 17, 1997

Easement lines on this map have been removed due to lack of information as to location and width. See memo in file.

