

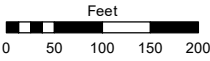
SEE PAGES
006-33 thru 42

PORTIONS OF SECTIONS
9, 10, 15 & 16, T19N - R19E

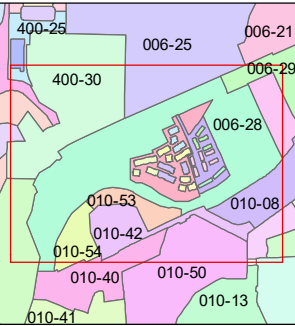
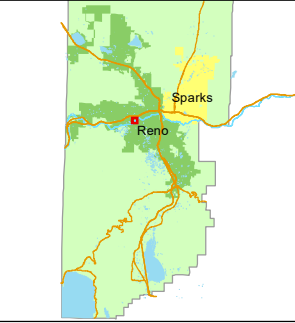
Assessor's Map Number

006-28

STATE OF NEVADA
WASHOE COUNTY
ASSESSOR'S OFFICE
1001 East Ninth Street, Building D
Reno, Nevada 89512
(775) 328-2231



1 inch = 200 feet



created by: TWT 10/06/2009

updated: SR 01/05/21 SR 06/21/21

KGC 8/27/24

area previously shown on map(s):

NOTE: This map was prepared for the use of the Washoe County Assessor for assessment and illustrative purposes only. It does not represent a survey of the premises. No liability is assumed as to the sufficiency or accuracy of the data delineated hereon.