(#2382)
THE CREST
A DENSITY SUBDIVISION

A POR. OF THE S 1/2 OF SEC. 35
T19N - R19E

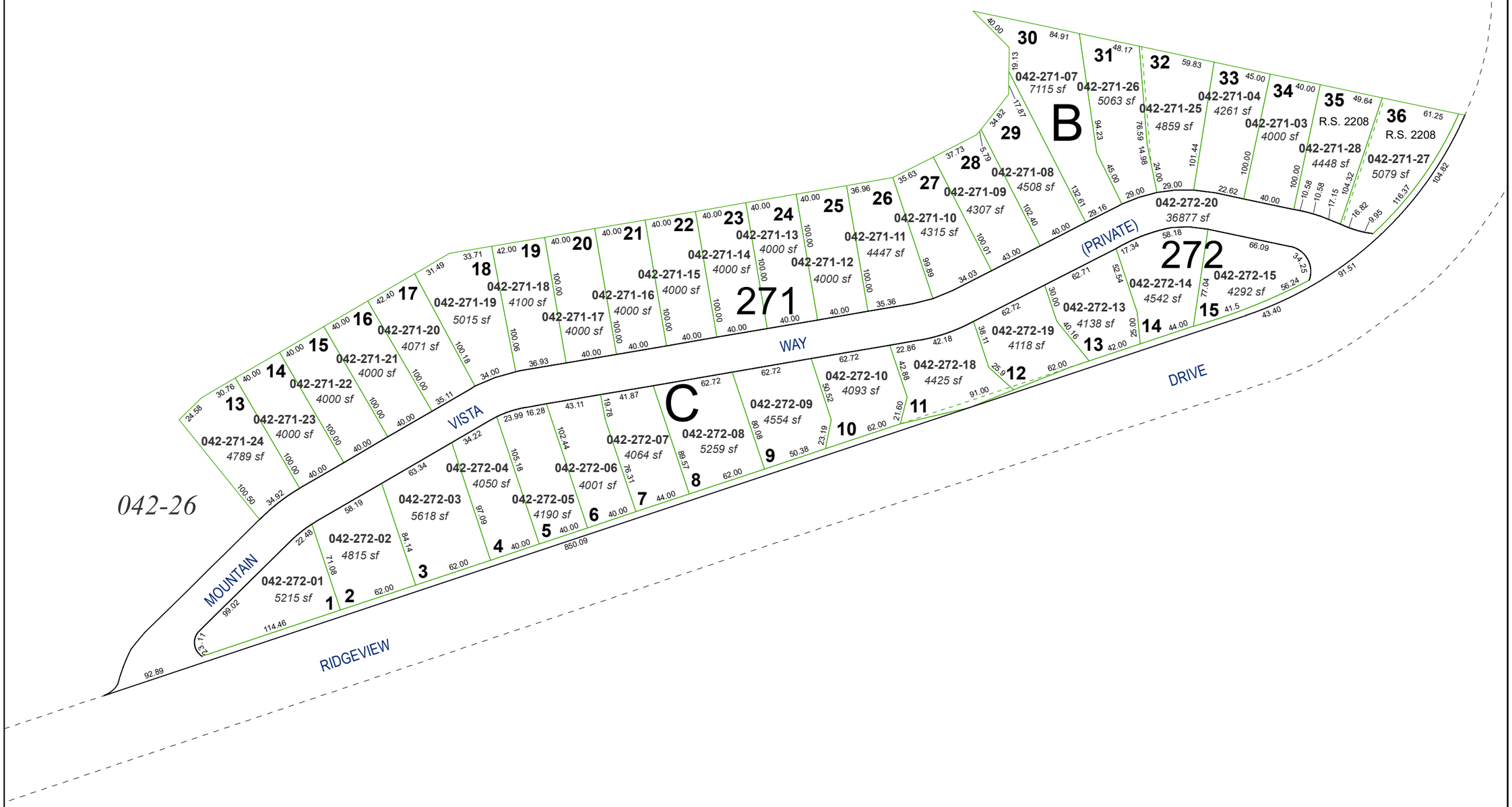

Assessor's Map Number

042-27

STATE OF NEVADA
WASHOE COUNTY
ASSESSOR'S OFFICE

1001 East Ninth Street, Building D
Reno, Nevada 89512
(775) 328-2231

Feet
0 20 40 60 80

1 inch = 80 feet

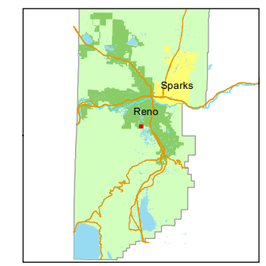

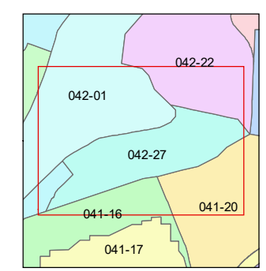

created by: KGC 7/08/2024

updated:

area previously shown on map(s):
42-01

NOTE: This map was prepared for the use of the Washoe County Assessor for assessment and illustrative purposes only. It does not represent a survey of the premises. No liability is assumed as to the sufficiency or accuracy of the data delineated hereon.